


ICZM in the UK

a brief history



Stephen Midgley
SCF



What is ICZM?

- Like sustainable development – different things to different people

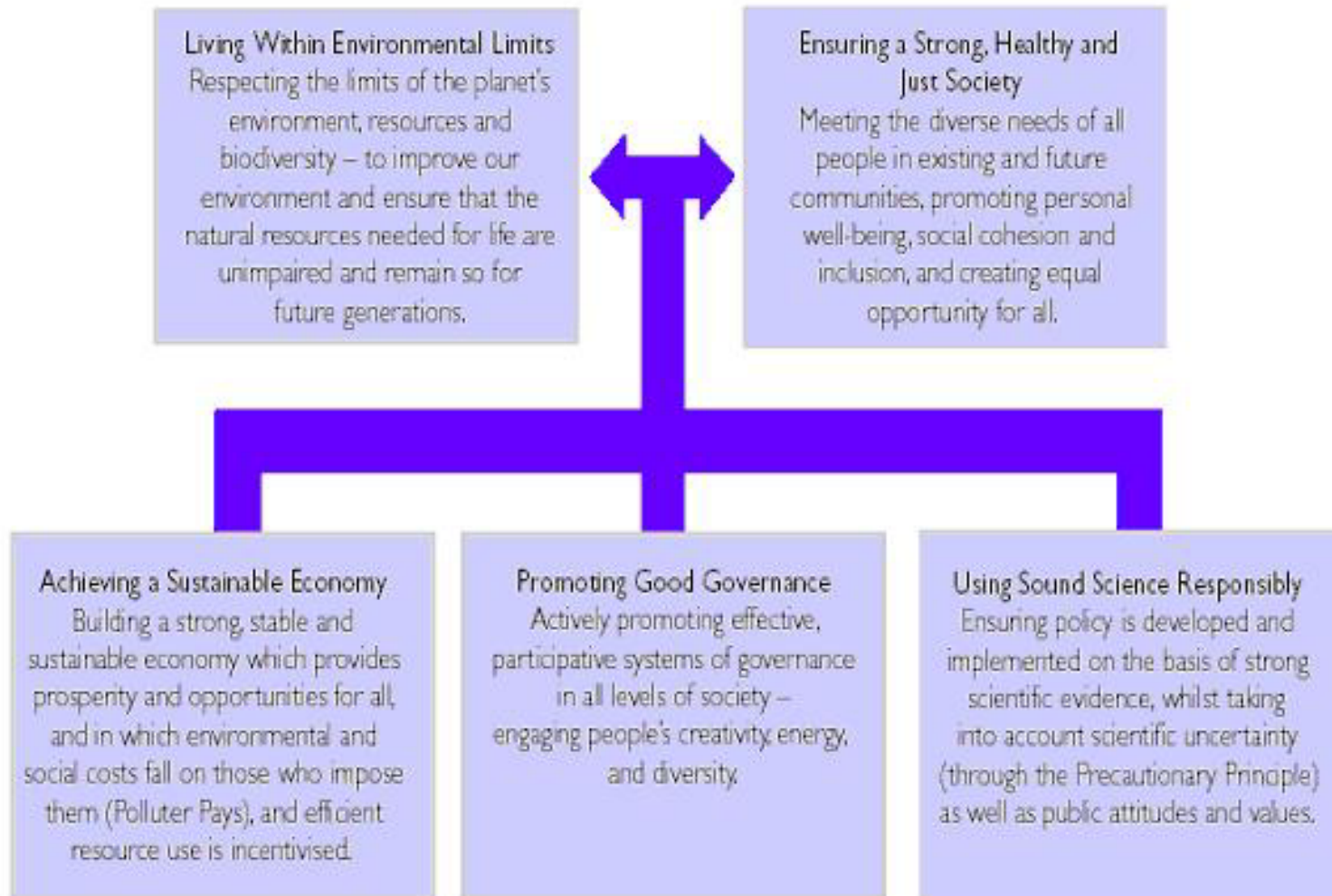








Sustainable Development



UK Policy (1992-1996)

- Environment Select Committee
- Voluntary Principle
- Scottish Developments
 - Focus on Firth's

An aerial photograph of Scotland, showing the rugged terrain of the Scottish Highlands and the intricate coastline of the Scottish Lowlands and islands. The land is a mix of green and brown, with snow-capped mountains in the north. The surrounding waters are a deep blue, with some white-capped waves visible. The text is overlaid on the right side of the image.

Scotland's Coasts – a discussion paper

- Local management of local pressures
- A coastal Forum for Scotland
- Advice and Guidance on coastal management

Scottish Coastal Forum

The background of the slide is a photograph of a sandy beach. In the foreground, there is a piece of weathered, light-colored driftwood lying horizontally. In the upper right corner, another piece of driftwood is visible, partially obscured by the top edge of the frame. The sand is a light, textured greyish-brown.

- Encouraging the formation of local coastal fora providing a point of coordination for these and acting as a central point for their views and concerns;
- Encouraging debate on coastal issues at a national level;
- Seeking opportunities for better co-ordination of national frameworks and policies;
- Considering the need for further advice and guidance; and assisting in its preparation;
- Gathering information about approaches to coastal management and disseminating good practice to local fora.

Membership

- Chairman
- Assoc. of Scottish Shellfish Growers
- British Ports Assoc.
- CBI
- Forth Ports
- COSLA
- The Crown Estate
- HIE
- Maritime and Coastguard Agency
- SEPA
- Scottish Enterprise
- Scottish Fishermen's Federation
- SNH
- Scottish Quality Salmon
- Scottish Renewables
- Sportscotland
- Scottish Environment LINK(RSPB)
- Scottish Environment LINK(NTS)
- Scottish Water
- visitscotland

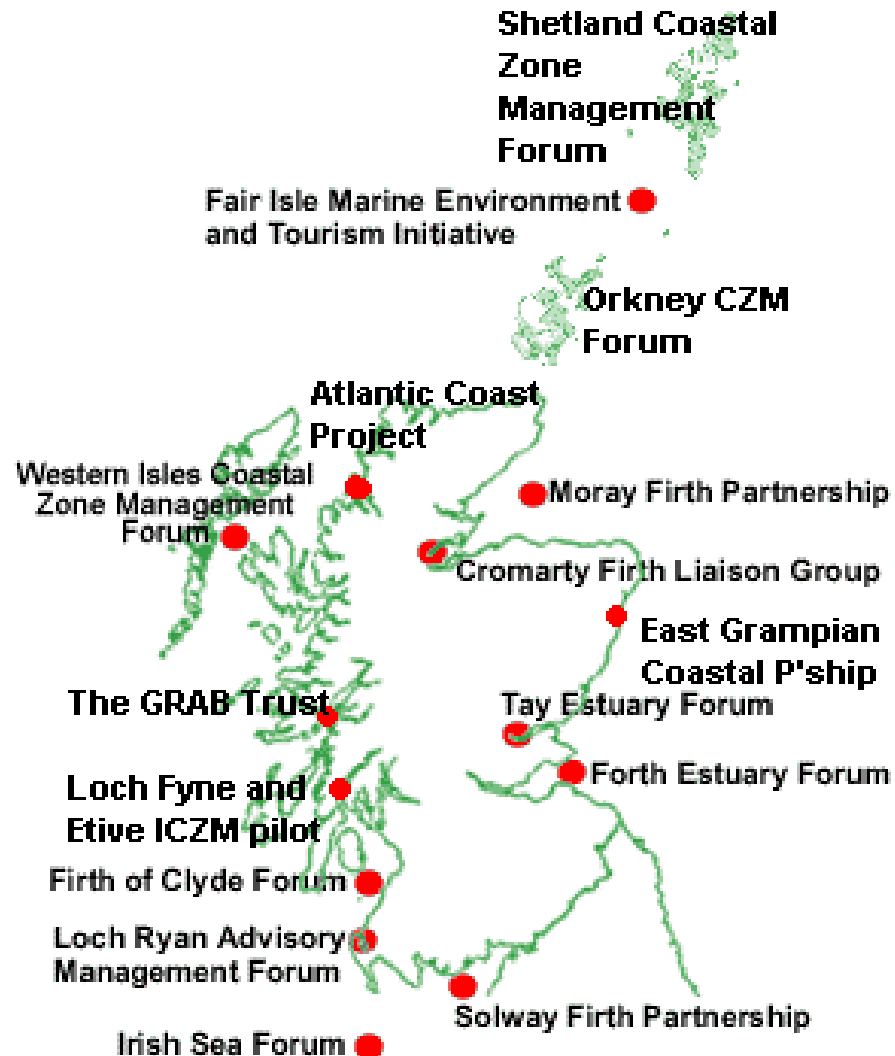
- Observer status - Scottish Executive

Captain Jim Simpson
Mr Douglas A McLeod
Mr Ken Reilly (aberdeen harbour)

Mr Derek McGlashan
Mr Colin Wishart
Mr Frank Parrish/Ian Pritchard
Mr Bill Taylor
(VICE CHAIR) Mr Michael Comerford
Mr Sandy Downie
Mr Neil Ferguson
Mr John Hermse
Dr Jeff Watson (Cathy Tilbrook)
Mr Brian Simpson
Maf Smith
Mr Lee Cousins/ Steve Cummings
Ms Kara Brydson
Dr Richard Luxmoore
Mark Williams
Mr Neil Black



Coastal Partnerships in Scotland





SCOTLAND'S COAST



...RE WATERS



Scottish Coastal Forum

Assessment of the Effectiveness of Local Coastal Management Frameworks as a Guiding Mechanism for Integrated Coastal Zone Management


Geographic and Natural Heritage Research Programme
Southern Coastal Zone Evaluation: Feasibility Study

FORTH SIGHT


Geographic and Natural Heritage Research Programme
A Coastal Management 'Tool Kit' for Scotland: A Feasibility Study

Proposals

- **To take stock** - review the resources and key management issues associated with Scotland's coasts and inshore waters at the beginning of the 21st century and with a new Scottish Parliament in place
- **To look beyond the short-to-medium term** - develop an influential vision for the wise use of Scotland's coasts and inshore waters based on a 25-year forward view
- **To build coherence and synergy** in coastal policy and management - taking account of the needs of all sectors and the EU's encouragement for the development of ICZM
- **To identify practical ways and means of delivering the vision**



Strategy for Scotland's Coast and Inshore Waters



2004 UK ICZM Stocktake



ATKINS

ICZM in the UK : A Stocktake

Final Report

March 2004



WCMP : WCMP - Microsoft Internet Explorer provided by Scottish Executive


File Edit View Favorites Tools Help

Back Forward Stop Home Search Favorites Refresh Print W Stop Home

Address <http://www.walescoastalpartnership.org.uk/> Go Links

WALES COASTAL & MARITIME PARTNERSHIP

- about us
- what's new
- terms of reference
- work programme
- contacting the partnership
- core membership
- partnership meetings
- resources
- links



PARTNERIAETH ARFORDIR A MÔR CYMRU

- amdanom ni
- beth sydd newydd
- amodau gorchwyl
- rhaglen waith
- cysylltu â'r partneriaeth
- aelodaeth graidd
- cyfarfodydd partneriaeth
- adnoddau
- cysylltau

start Outlook Tod... Midgley, Ste... ICZM in the UK Presentations ICZM v9 - M... WCMP : WC... EN 17:29

Complexities of Devolution



An aerial photograph of an industrial port area. In the foreground, there's a large, flat industrial yard with several large buildings, one with a yellow roof and another with a white roof. A road with a green median runs along the left side. In the background, several large oil rigs are visible in the water, and a large ship is docked at a pier. The water is blue and reflects the sky.

Reserved

- Oil and gas
- Telecommunication cables
- Shipping
- Defence

UK Marine Bill

- Marine Spatial Planning
- Consent Regimes
- Marine Nature Conservation
- Marine Management Organisation

Sea's, the Opportunity



- **AGMACS**
 - Marine Spatial Planning
 - ICZM and conflict resolution
 - Research, data and information